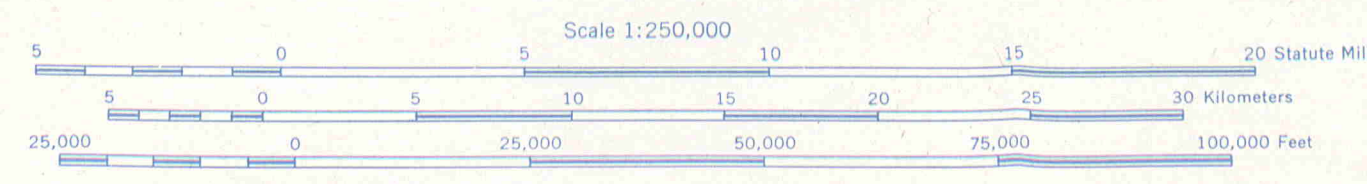
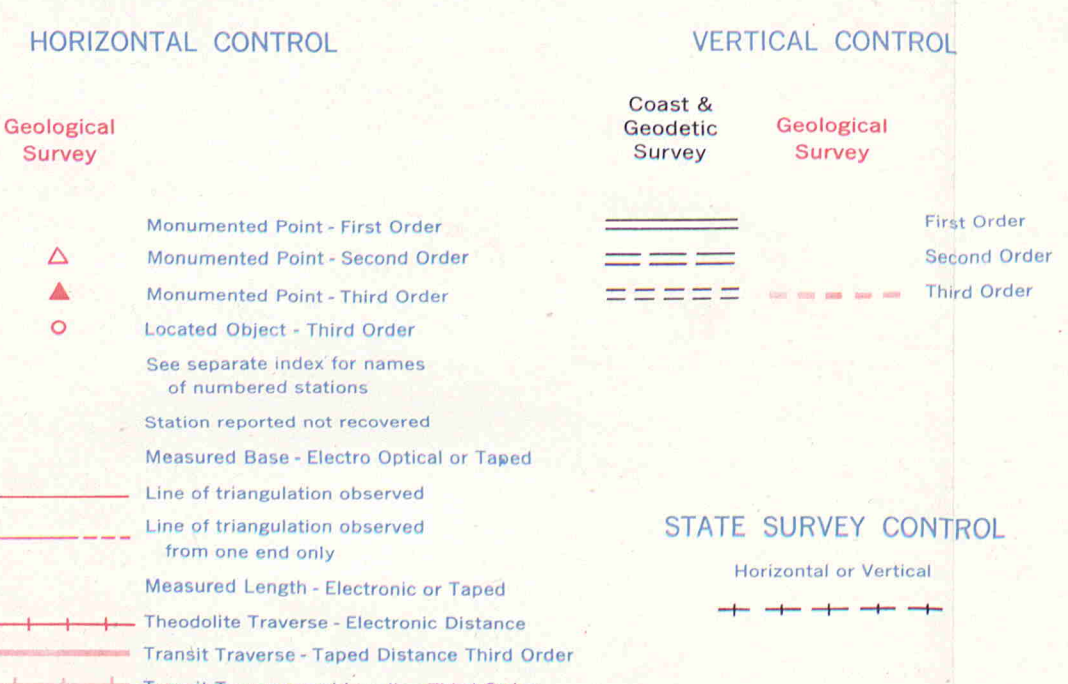
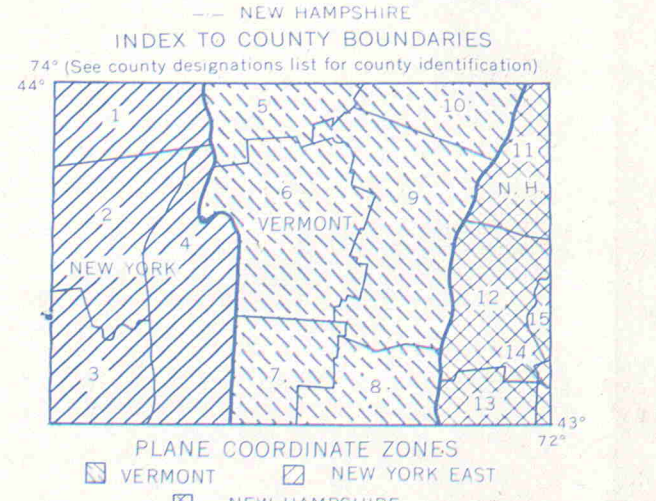
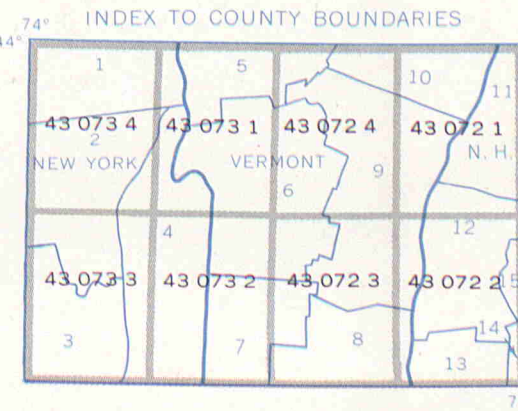


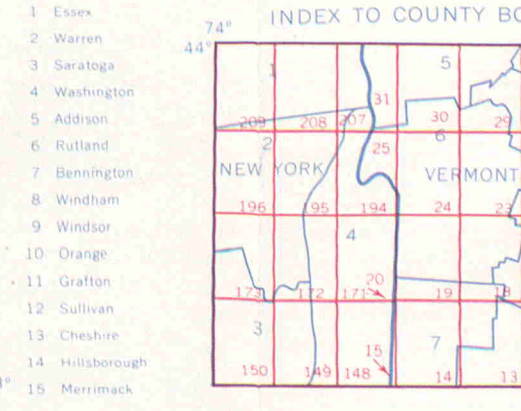
Base prepared by the U. S. Army Topographic Command (RMDV), Washington, D. C. Compiled in 1955 from United States quadrangles 1:24,000, 1:25,000, 1:31,680, 1:50,000 and 1:62,500, 1891-1950. Planimetry revised from aerial photographs taken 1947-53. Control by USGS, USCGS and USCE. Map field checked 1956. Limited revision by U. S. Geological Survey 1967. 100,000-FOOT PLANE COORDINATE GRID TICK SYMBOLS



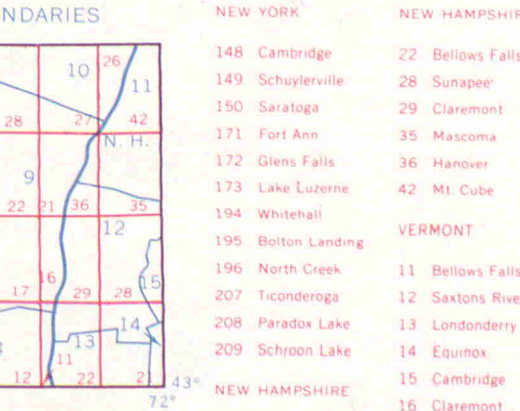
COAST AND GEODETIC SURVEY  
THIRTY MINUTE QUADRANGLE DESIGNATION



COUNTY DESIGNATIONS



GEOLOGICAL SURVEY  
FIFTEEN MINUTE QUADRANGLE DESIGNATION



ORDER CONTROL DATA SHOWN IN BLACK, BY 30 MINUTE QUADRANGLE UNITS FROM GEODESY DIVISION, NOAA, ROCKVILLE, MARYLAND 20852.

ORDER CONTROL DATA SHOWN IN RED, BY 15 MINUTE QUADRANGLE UNITS FROM DIRECTOR, GEOLOGICAL SURVEY, WASHINGTON, D. C. 20242.

GLENS FALLS, N. Y., VT., N. H. (NK 18-3) JUNE 1971

U. S. DEPT. OF COMMERCE  
COAST AND GEODETIC SURVEY  
WASHINGTON, D. C.  
FORM - 6471 (1-63)  
DATE NOVEMBER 1971

**INDEX TO  
NUMBERED HORIZONTAL CONTROL STATIONS**  
by the  
Coast and Geodetic Survey

QUADS 430721-2-3-4 & 430731-2-3-4  
NY-VT-NH  
LATITUDE 43°00' TO 44°00'  
LONGITUDE 72°00' TO 74°00'  
DIAGRAM NK 18-3 GLENS FALLS

KEY NO	STATION NAME	QUAD. NO.	STATION NO.
--------	--------------	-----------	-------------

KEY NO	STATION NAME	QUAD. NO.	STATION NO.
--------	--------------	-----------	-------------

- 1 PROUTY PT A
- 1 PROUTY PT B
- 1 PROUTY PT C
- 1 PROUTY PT D
- 1 TT 15 PBK (USGS)
  
- 2 RUTLAND, BAPTIST CHURCH
- 2 RUTLAND, RAILROAD SHOPS, STACK
- 3 RUTLAND, CATHOLIC CHURCH, SPIRE
- 3 RUTLAND, ST PETERS CATHOLIC CHURCH, SPIRE
- 4 RUTLAND, HOWE SCALE CO, STACK
  
- 5 RUTLAND, MUNICIPAL WATER TANK
- 6 RAYNOLD (USGS)
- 7 HOUSE
- 7 PROSPECT MTN LOT
- 8 MON D (USE)
  
- 8 GLENS FALLS, WARREN COUNTY AIRPORT, BEACON
- 9 GLENS FALLS, UNION BAG & PAPER CO, TANK
- 10 HUDSON FALLS, ST MARYS CATHOLIC CHURCH, SPIRE
- 10 HUDSON FALLS, SPRING BROOK WATER CO, STANDPIPE
- 11 GLENS FALLS, PORTLAND CEMENT CO, STACK
  
- 12 GLENS FALLS, JACKSON HEIGHTS SCHOOL, CUPOLA
- 13 GLENS FALLS, ST ALPHONSUS CHURCH, SPIRE
- 13 GLENS FALLS, CLARK TEXTILE CO, TANK
- 14 SOUTH GLENS FALLS, MUNICIPAL STANDPIPE
- 15 GLENS FALLS, FINCH PRUYN PAPER CO, STACK
  
- 16 GLENS FALLS, PRESBYTERIAN CHURCH, SPIRE
- 17 FORT EDWARD, G E PLANT, TANK
- 18 FORT EDWARD, MUNICIPAL TANK
- 19 WHITEHALL, CHAMPLAIN SPINNERS, STACK
- 19 RAIL (USLS)
  
- 20 MYERS
- 20 S BASE (USLS)
- 21 AIRWAY BEACON 20, NEW YORK TO BURLINGTON
- 22 GLENS FALLS
- 22 AIRWAY BEACON 18, BURLINGTON TO NEW YORK
  
- 23 AIRWAY BEACON 17, BURLINGTON TO NEW YORK